










**Ultimate Land Use
Credit River Township**

- | | | | | | |
|---|----------------------|---|--------------------------|--|----------------------------|
|  | Community Boundary |  | High Density Residential |  | Medium Density Residential |
|  | Possible Future Park |  | Light Industrial |  | Park |
|  | Commercial |  | Low Density Residential |  | Rural Residential |

